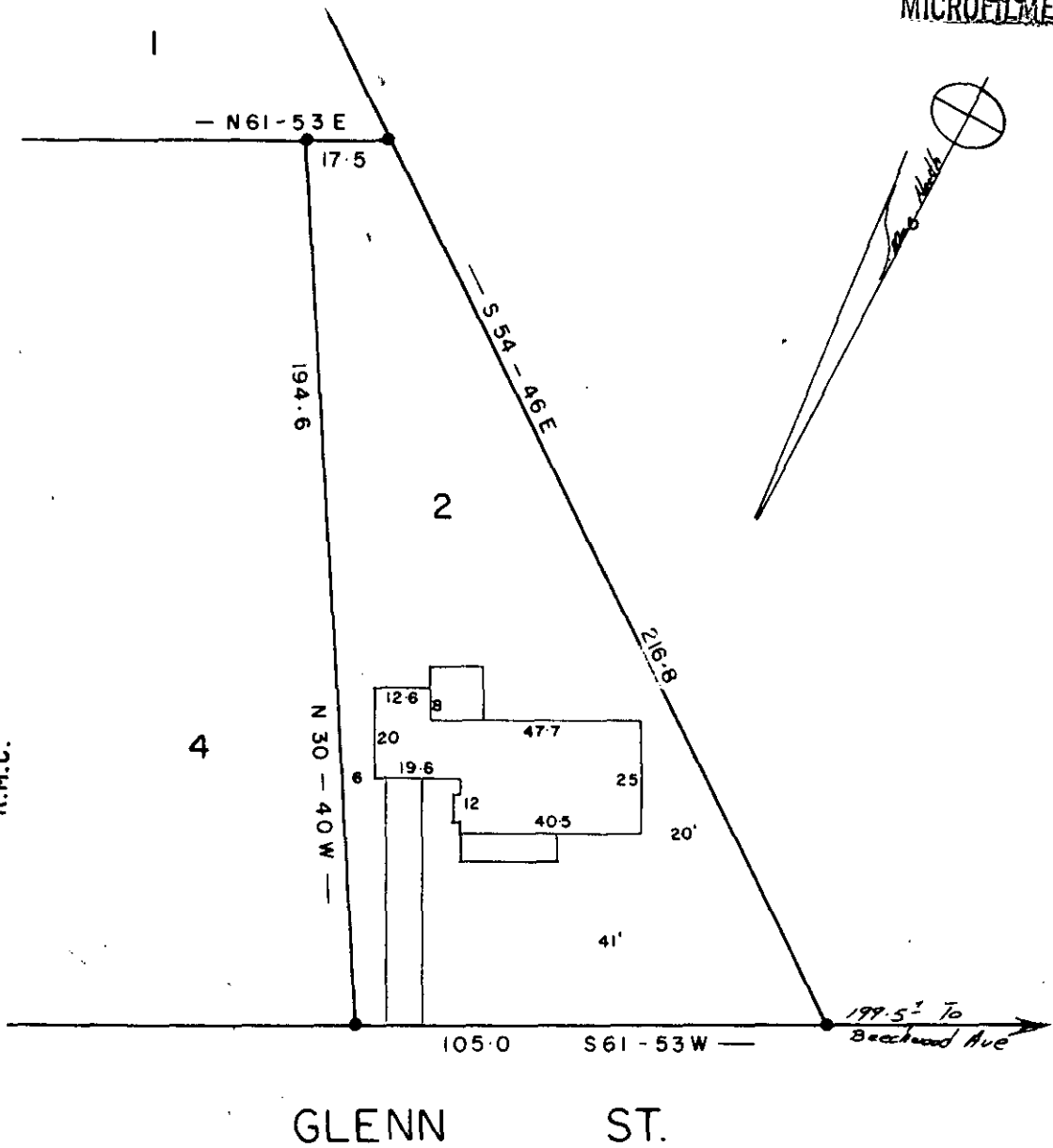


FILED  
GREENVILLE CO. S. C.  
APR 7 11 50 AM '86  
DONNIE S. TANKERSLEY  
R.M.C.



NOTE: THIS LOT DOES NOT LIE IN A FLOOD PLANE.

12-0-313

32771 ✓

PROPERTY OF


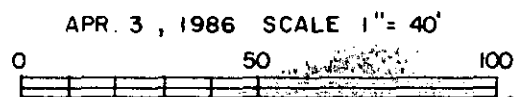

This is to certify that on the 3 day of APR 7 1986  
1986, I surveyed the property shown on this plat,  
being: LOT 2 LAURENS ROAD SUB.  
BLK. 8K 197 - 2 - 8

CARLTON E. AUSTIN  
PAMELA S. AUSTIN

GREENVILLE, S. C.

and recorded in Plat Book 0, page 116 of the R.M.C.  
Office for GREENVILLE County, S. C.

and that the property lines, walls  
and buildings are as shown hereon;  
that the buildings located on said  
lot do not encroach or project on  
adjacent streets or property; and  
that no adjacent buildings or walls  
encroach or project on said premises,  
and that no utility lines cross this  
property unless shown on plat.



300 8